
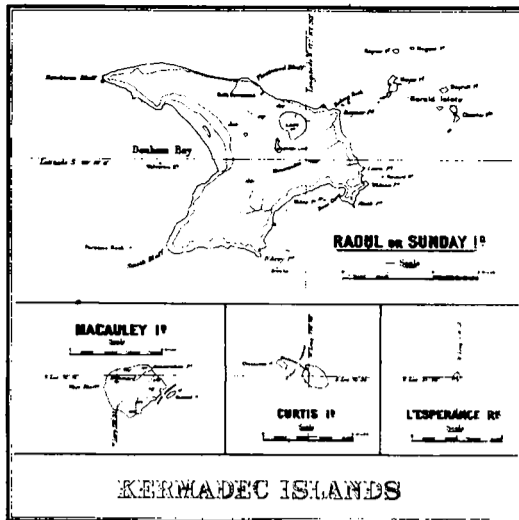


INDEX TO NORTH ISLAND COUNTIES.

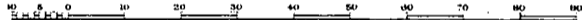
- |                   |                  |                     |
|-------------------|------------------|---------------------|
| 1. Mangonui       | 25. Rotorua      | 49. Taranaki        |
| 2. Whangaroa      | 26. Whakatane    | 50. Waimate West    |
| 3. Hokianga       | 27. Opoitiki     | 51. Egmont          |
| 4. Bay of Islands | 28. Waipatu      | 52. Oroua           |
| 5. Whangarei      | 29. Waikohu      | 53. Pohangina       |
| 6. Hobson         | 30. Cook         | 54. Dannevirke      |
| 7. Oramatea       | 31. Wairoa       | 55. Waipukurau      |
| 8. Rodney         | 32. East Taupo   | 56. Patangata       |
| 9. Waitemata      | 33. Ohura        | 57. Weber           |
| 10. Eden          | 34. Awakino      | 58. Akaroa          |
| 11. Manukau       | 35. Clifton      | 59. Pahiatua        |
| 12. Franklin      | 36. Whangamomona | 60. Woodville       |
| 13. Coromandel    | 37. Kaitieke     | 61. Karanga         |
| 14. Thames        | 38. Waimarino    | 62. Manawatu        |
| 15. Olaneruri     | 39. Hawke's Bay  | 63. Horowhenua      |
| 16. Waikato       | 40. Waipawa      | 64. Eketahuna       |
| 17. Raglan        | 41. Kaitake      | 65. Masterton       |
| 18. Piako         | 42. Rangitikei   | 66. Castlepoint     |
| 19. Tauranga      | 43. Wanganui     | 67. Masterion       |
| 20. Matamata      | 44. Waitotara    | 68. Wairarapa South |
| 21. Waipa         | 45. Patea        | 69. Hutt            |
| 22. Kawhia        | 46. Hawera       | 70. Makara          |
| 23. Waikato       | 47. Eltham       | 71. Featherston     |
| 24. West Taupo    | 48. Stratford    |                     |



NORTH ISLAND  
(TE IKA-A-MAUI)

NEW ZEALAND

Scale of English Miles



- Reference
- |                              |                       |
|------------------------------|-----------------------|
| Cities                       | Thick black dot       |
| Towns                        | Thin black dot        |
| Railways                     | Line with cross-ticks |
| Roads                        | Thin solid line       |
| Boundaries of Land Districts | Dashed line           |

T A S M A N

S E A

REFERENCE.

- Boundaries of Hospital Districts shown thus, ————  
Hospitals shown thus, ●

MIDDLE ISLAND