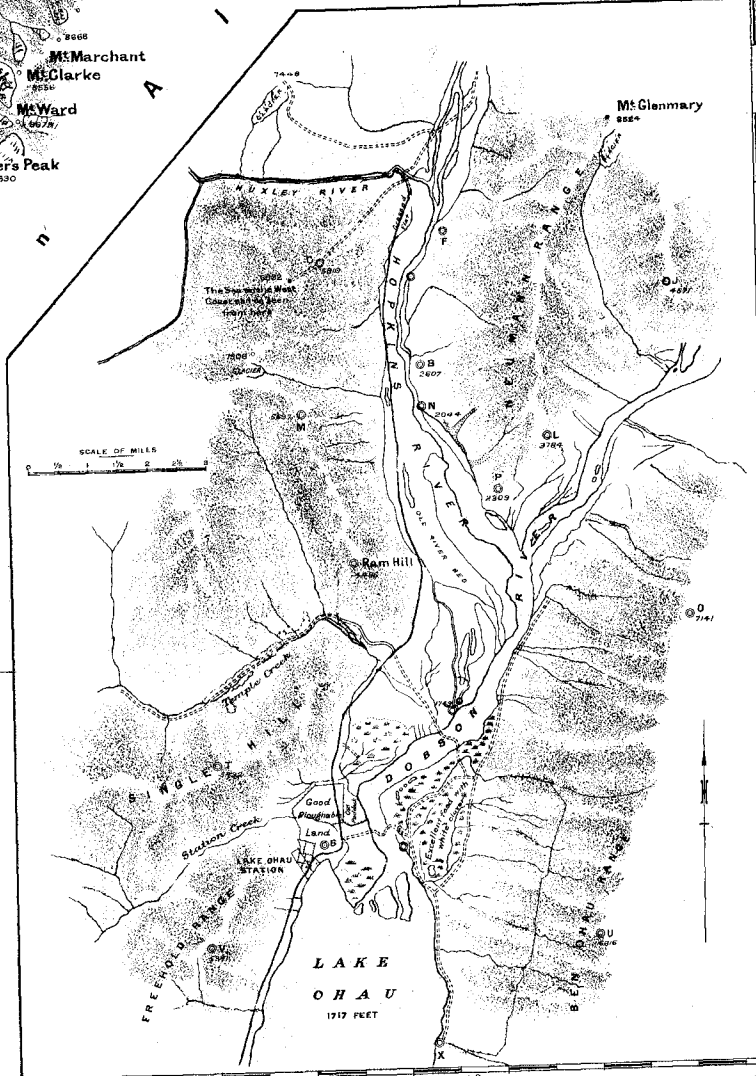
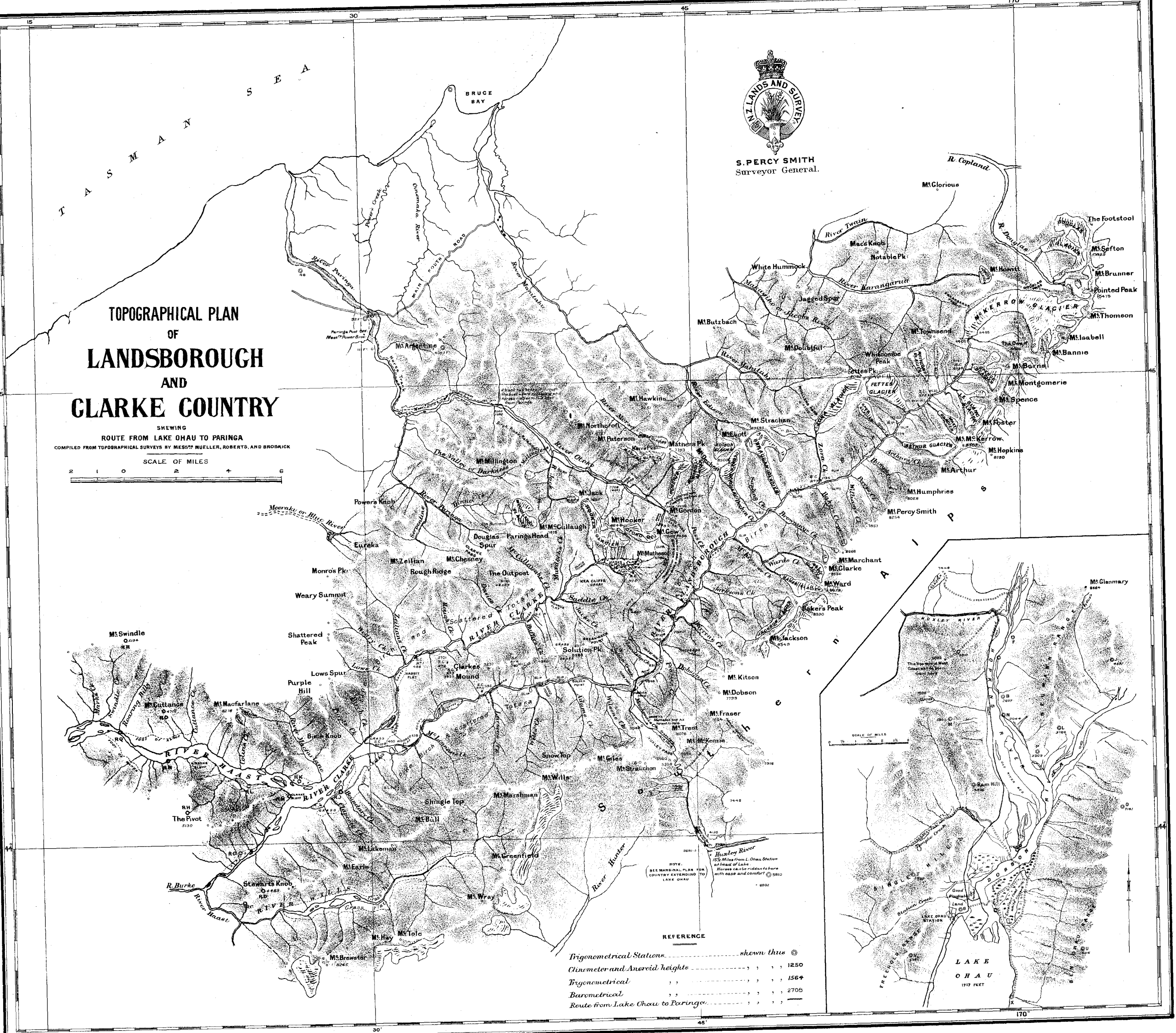
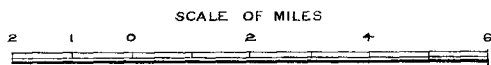




S. PERCY SMITH
Surveyor General.

TOPOGRAPHICAL PLAN OF LANDSBOROUGH AND CLARKE COUNTRY

SHOWING
ROUTE FROM LAKE OHAU TO PARINGA
COMPILED FROM TOPOGRAPHICAL SURVEYS BY MESSRS MUELLER, ROBERTS, AND BRODRAICK



Trigonometrical Stations	shown thus	©
Climometer and Aneroid heights	1250
Trigonometrical	1564
Barometrical	2705
Route from Lake Ohau to Paringa	