

NEW ZEALAND HARBOURS

SKETCH COPY OF PLAN REFERRED TO IN REPORT

GREYMOUTH

DRAWING N^o 3.

Fig 2
Cross Section of South Training Bank
on line A.A. Fig 1.




Fig 1.
Distorted Longitudinal Sec. of South Training Bank.

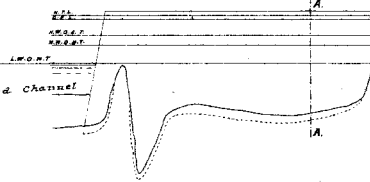


Fig 4.
Cross Section of North Training Bank
on line B Fig 3.




Fig 3.
Distorted Longitudinal Section of North Training Bank.




Fig 7.
Cross Section of North Breakwater
on line D.D. Fig 5.

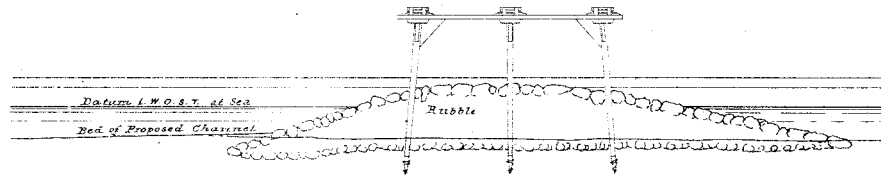


Fig 6.
Cross Section of North Breakwater
on line C.C. Fig 5.




Fig 5.
Distorted Longitudinal Section of North Breakwater.

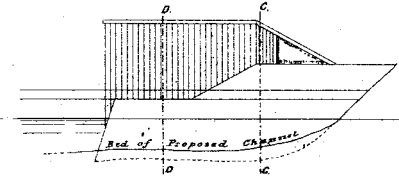


Fig 10.
Cross Section of South Breakwater
on line F.F. Fig 8.




Fig 9.
Cross Section on South Breakwater

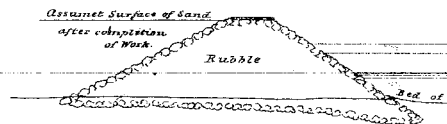


Fig 8.
Distorted Longitudinal Section of South Breakwater.

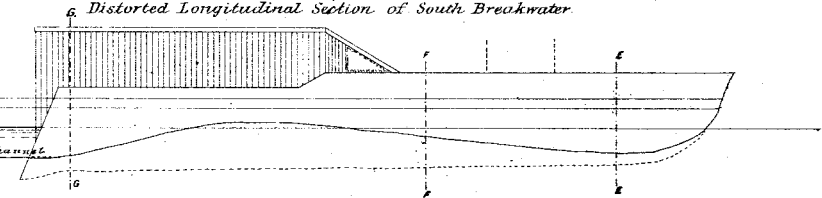


Fig 13.
Elevation of staging for Outer Works.
North & South Breakwaters.

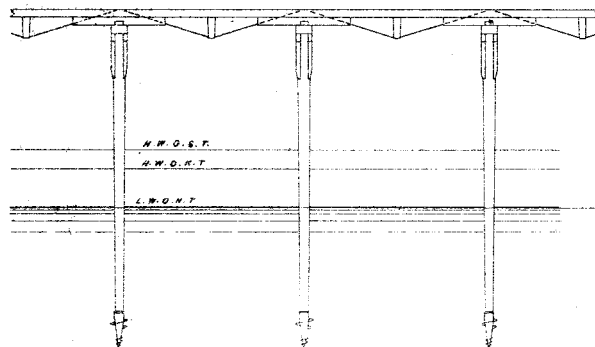


Fig 12.
Cross Section of staging for Outer Works.
North & South Breakwaters

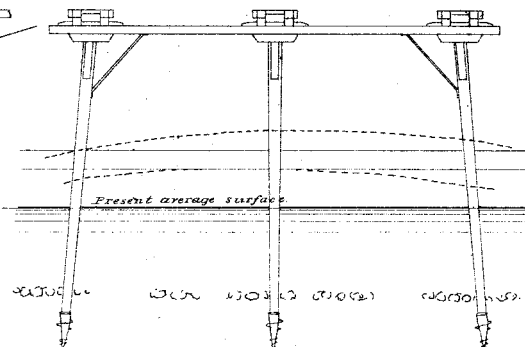


Fig 11.
Cross Section of South Breakwater
on line G.G. Fig 8.

